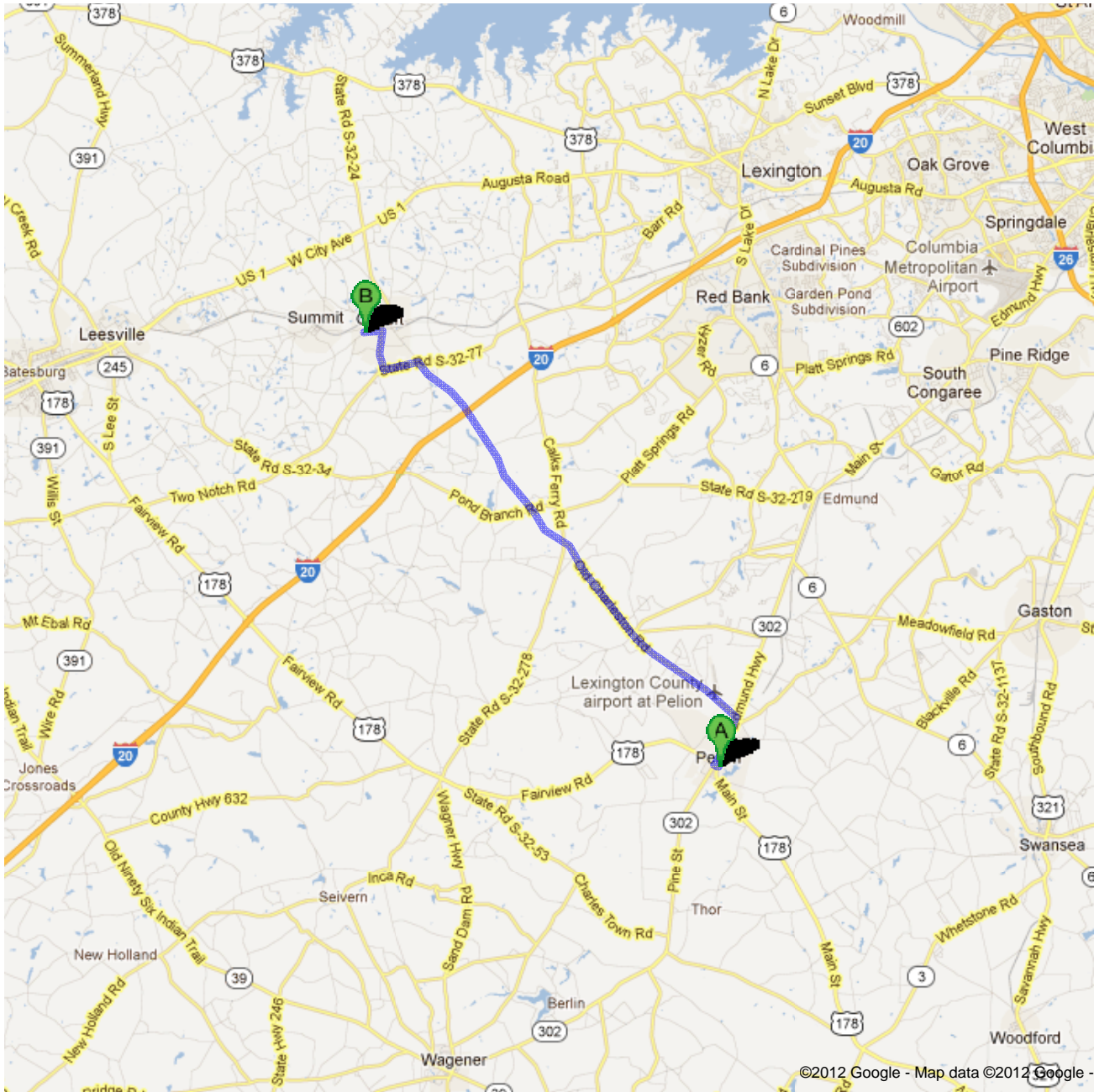









Directions to 405 Broad St, Gilbert, SC 29054
16.1 mi – about 36 mins



 Pelion, SC

1. Head **southwest** on **Pelion Rd/State Rd S-32-247** toward **Main St** go 82 ft
total 82 ft
-  2. Take the 1st right onto **Main St** go 0.1 mi
total 0.1 mi
-  3. Take the 3rd right onto **S Carolina 302/Pine St**
Continue to follow S Carolina 302 go 1.3 mi
total 1.5 mi
About 2 mins
-  4. Turn left onto **Old Charleston Rd/State Rd S-32-625**
Continue to follow Old Charleston Rd go 11.9 mi
total 13.3 mi
About 26 mins
5. Continue onto **Juniper Springs Rd/State Rd S-32-37** go 0.4 mi
total 13.7 mi
About 1 min
-  6. Turn left onto **State Rd S-32-77/Two Notch Rd** go 0.9 mi
total 14.6 mi
About 2 mins
-  7. Take the 1st right onto **Main St/State Rd S-32-24** go 1.0 mi
total 15.6 mi
About 2 mins
-  8. Take the 3rd left onto **Broad St/State Rd S-32-261** go 0.5 mi
total 16.1 mi
Destination will be on the left
About 2 mins

 405 Broad St, Gilbert, SC 29054

These directions are for planning purposes only. You may find that construction projects, traffic, weather, or other events may cause conditions to differ from the map results, and you should plan your route accordingly. You must obey all signs or notices regarding your route.

Map data ©2012 Google

Directions weren't right? Please find your route on maps.google.com and click "Report a problem" at the bottom left.