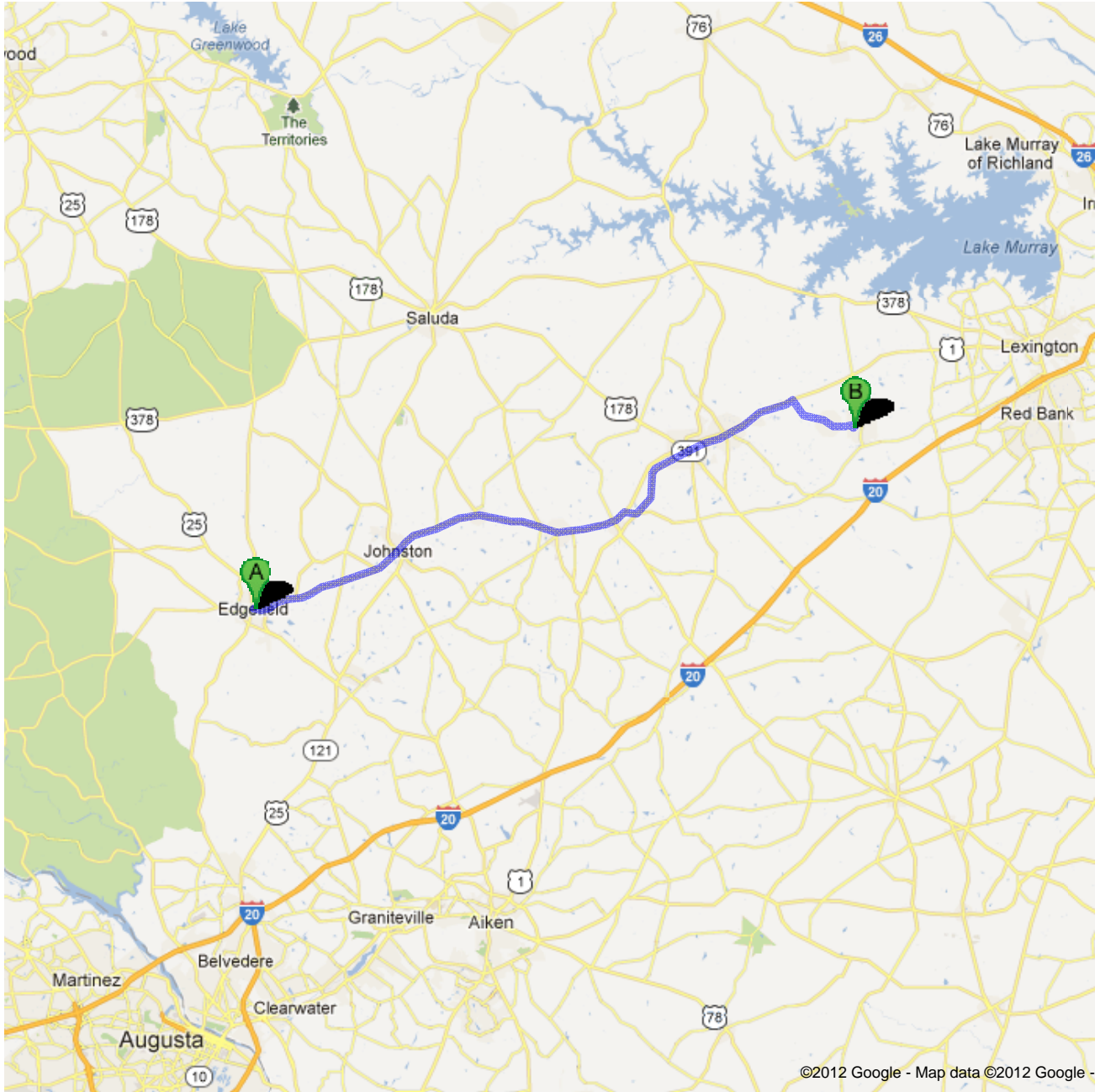






Directions to 405 Broad St, Leesville, SC 29070  
35.3 mi – about 56 mins



 Edgefield, SC

- |   |  |                             |
|---|--|-----------------------------|
|   | 1. Head <b>southeast</b> on <b>Main St</b> toward <b>Potters Alley</b>                                       | go 0.4 mi<br>total 0.4 mi   |
|    | 2. Turn left onto <b>Columbia Rd</b>   | go 62 ft<br>total 0.5 mi    |
|    | 3. Turn right onto <b>S Carolina 23 N/Columbia Rd</b><br>Continue to follow S Carolina 23 N<br>About 30 mins | go 20.0 mi<br>total 20.5 mi |
|    | 4. Turn right onto <b>State Rd S-41-222</b><br>About 1 min   | go 0.5 mi<br>total 20.9 mi  |
|   | 5. Continue onto <b>Chinquapin Church Rd</b>   | go 0.2 mi<br>total 21.1 mi  |
|    | 6. Turn left onto <b>U.S. 1 N/Columbia Hwy N</b><br>Continue to follow U.S. 1 N<br>About 10 mins             | go 7.5 mi<br>total 28.6 mi  |
|    | 7. Slight left onto <b>U.S. 1 N/Augusta Road</b><br>About 4 mins   | go 2.9 mi<br>total 31.5 mi  |
|    | 8. Turn right onto <b>W Hampton St/State Rd S-32-31</b><br>About 9 mins                                      | go 3.6 mi<br>total 35.2 mi  |
|    | 9. Turn right onto <b>Harmony St</b>   | go 466 ft<br>total 35.3 mi  |
|  | 10. Turn right onto <b>Broad St/State Rd S-32-261</b><br>Destination will be on the left                     | go 456 ft<br>total 35.3 mi  |

 405 Broad St, Leesville, SC 29070

These directions are for planning purposes only. You may find that construction projects, traffic, weather, or other events may cause conditions to differ from the map results, and you should plan your route accordingly. You must obey all signs or notices regarding your route.

Map data ©2012 Google

Directions weren't right? Please find your route on [maps.google.com](http://maps.google.com) and click "Report a problem" at the bottom left.