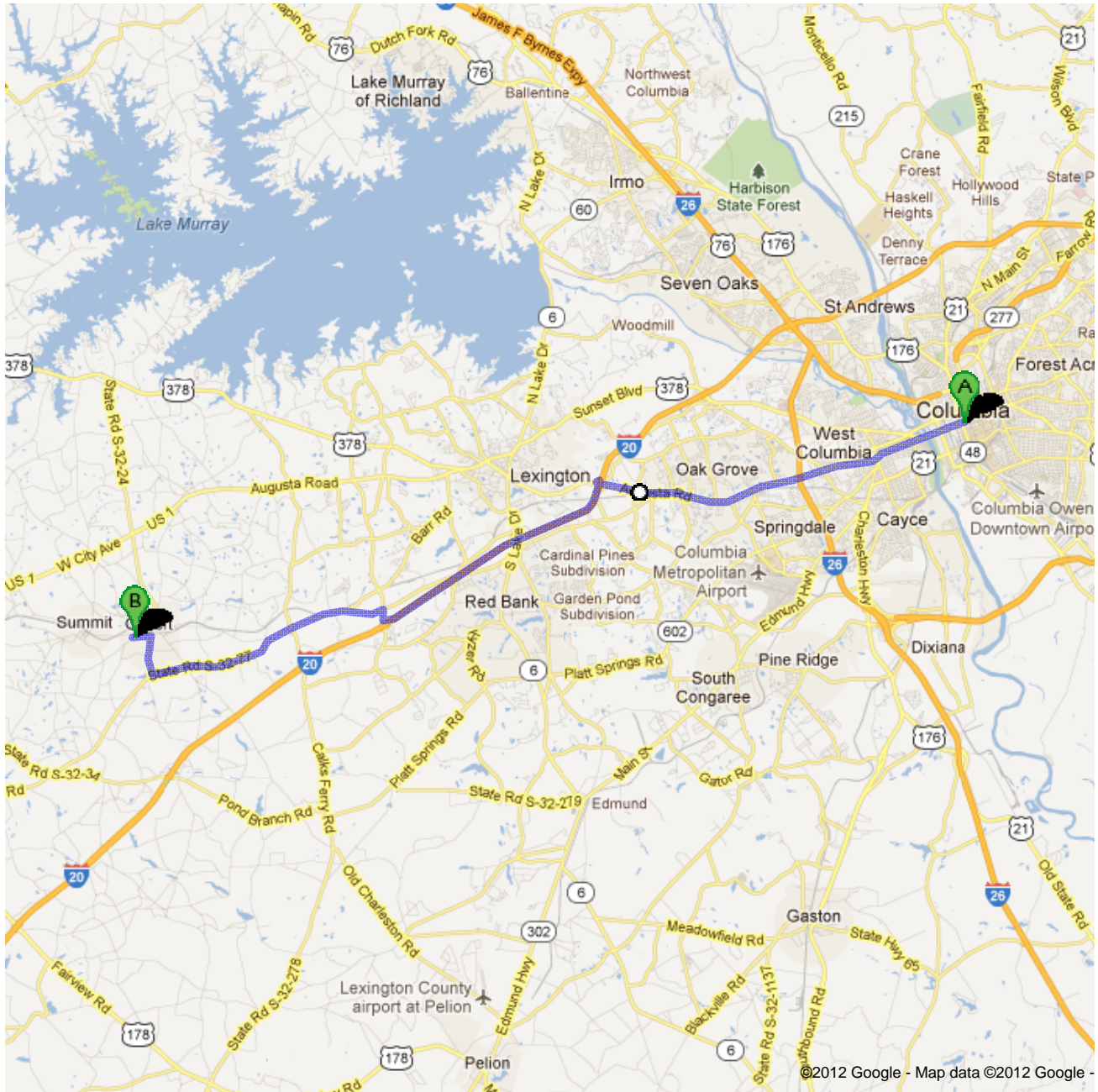
















**Directions to 405 Broad St, Gilbert, SC 29054**  
24.8 mi – about 39 mins



©2012 Google - Map data ©2012 Google -

 Columbia, SC

1. Head **east** on **Gervais St** toward **Main St** go 417 ft  
total 417 ft
-  2. Make a U-turn at **Main St**  
Continue to follow U.S. 1 S  
About 7 mins go 2.3 mi  
total 2.4 mi
-  3. Keep left at the fork go 0.2 mi  
total 2.5 mi
-  4. Continue onto **U.S. 1 S/Augusta Rd**  
About 9 mins go 7.3 mi  
total 9.8 mi
-  5. Slight right to merge onto **I-20 W** toward **Augusta**  
About 6 mins go 6.6 mi  
total 16.5 mi
-  6. Take exit **51** for **Longs Pond Rd** toward **Glibert** go 0.3 mi  
total 16.7 mi
-  7. Keep right at the fork, follow signs for **Longs Pond Road/Gilbert** go 125 ft  
total 16.8 mi
-  8. Turn right onto **Longs Pond Rd** go 0.3 mi  
total 17.0 mi
-  9. Take the 1st left onto **State Rd S-32-70/Two Notch Rd**  
Continue to follow Two Notch Rd  
About 12 mins go 6.3 mi  
total 23.3 mi
-  10. Turn right onto **Main St/State Rd S-32-24**  
About 2 mins go 1.0 mi  
total 24.3 mi
-  11. Take the 3rd left onto **Broad St/State Rd S-32-261**  
Destination will be on the left  
About 2 mins go 0.5 mi  
total 24.8 mi

 405 Broad St, Gilbert, SC 29054

These directions are for planning purposes only. You may find that construction projects, traffic, weather, or other events may cause conditions to differ from the map results, and you should plan your route accordingly. You must obey all signs or notices regarding your route.

Map data ©2012 Google

Directions weren't right? Please find your route on [maps.google.com](http://maps.google.com) and click "Report a problem" at the bottom left.